


















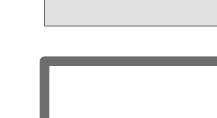






# CITY OF GOODYEAR ZONING DISTRICTS

## Legend

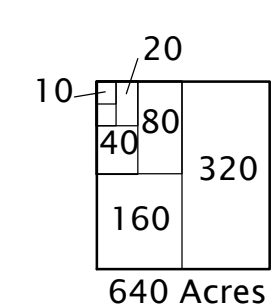
### Zoning

-  AG Agricultural District
-  AU Agricultural/Urban
-  C-0 Commercial Office
-  C-1 Neighborhood Commercial
-  C-2 General Commercial
-  I-1 Light Industrial Park
-  I-2 General Industrial Park
-  MF-24\* Multi Family Residential
-  MH/RVP Mobile Home or R.V. Park
-  MHS Mobile Home Subdivision
-  PAD Planned Area Development
-  PFD Public Facilities District
-  R-1-4\* Single Family Residential
-  R1-6 Single Family Residential
-  R1-7 Single Family Residential
-  R1-10 Single Family Residential
-  R-2 One and Two Family Residential
-  PARK
-  \* Discontinued
-  County
-  Planning Area
-  City Boundary
-  Sections



0 0.5 1 2  
Miles

Source: City of Goodyear GIS  
December 9, 2013



The City of Goodyear makes no claims concerning the accuracy of this map nor assumes any liability resulting from the use of the information hereon.

