


























CITY OF GOODYEAR ZONING DISTRICTS

Legend

-  AG Agricultural District
-  AU Agricultural/Urban
-  C-O Commercial Office
-  C-1 Neighborhood Commercial
-  C-2 General Commercial
-  I-1 Light Industrial Park
-  I-2 General Industrial Park
-  MF-12 Multi Family Residential
-  MF-18 Multi Family Residential
-  MF-24 Multi Family Residential
-  MH/RVP Mobile Home or R.V. Park
-  MHS Mobile Home Subdivision
-  PAD Planned Area Development
-  R1-10 Single Family Residential
-  R1-7 Single Family Residential
-  R1-6 Single Family Residential
-  R1-4 Single Family Residential
-  R-2 One and Two Family Residential
-  PFD Public Facilities District
-  PARK
-  County
-  Planning Area
-  City Boundary
-  Sections



0 0.5 1 2
Miles

Source: City of Goodyear GIS
July 15, 2022

20
10
40 80 320
160
640 Acres



The City of Goodyear makes no claims concerning the accuracy of this map nor assumes any liability resulting from the use of the information hereon.

